

Geographic Areas and Concepts for the American Community Survey

USCENSUSBUREAU

1

Overview of Session

- Basic Census Bureau geography
- Geographic areas for which ACS data are available
 - 2007 1-year estimates
 - 2005-2007 3-year estimates
- Geographic area concept and definition issues to be aware of when using ACS data

USCENSUSBUREAU

2

What is not covered?

- Small geographic areas that will only appear in 5-year products
 - Block groups and census tracts
- Geography products, such as maps, shapefiles, and relationship files
- Geographic entity codes, such as FIPS codes

Census Geographic Concepts Legal/Administrative and Statistical Areas

Legal/Administrative Areas	Statistical Areas
Nation	Regions
States	Divisions
Counties	Census County Divisions
Minor Civil Divisions	Census Designated Places
Incorporated Places	Metropolitan and Micropolitan Statistical Areas
Congressional Districts	Urban / Rural Areas
School Districts	Census Tracts
Voting Districts	Block Groups
	Public Use Microdata Areas
	ZIP Code Tabulation Areas

ACS Geographic Area Types U.S. and Puerto Rico

Type of Geographic Area	Total Number of Areas	Percent of Areas with a Population of 65,000 or more	Percent of Areas with a Population of 20,000 or more
States, District of Columbia, and Puerto Rico	52	100.0	100.0
Congressional Districts	435	100.0	100.0
Public Use Microdata Areas	2,071	99.9	100.0
Metropolitan and Micropolitan Statistical Areas	952	53.6	96.8
Urban Areas	3,646	10.8	23.4

USCENSUSBUREAU

5

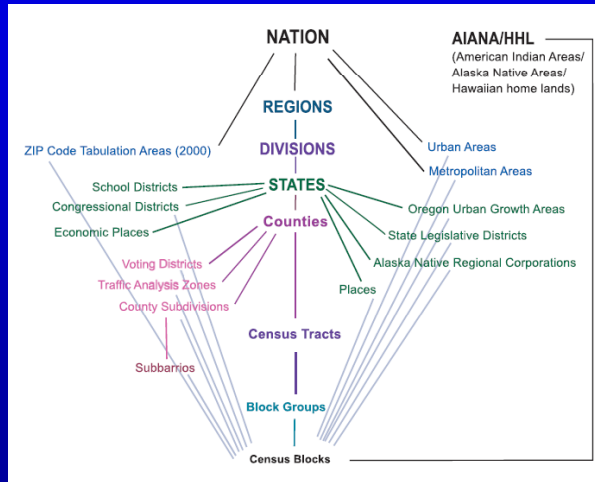
ACS Geographic Area Types Puerto Rico

Type of Geographic Area	Total Number of Areas	Percent of Areas with a Population of 65,000 or more	Percent of Areas with a Population of 20,000 or more
Puerto Rico	1	100.0	100.0
Public Use Microdata Areas	30	100.0	100.0
Metropolitan Statistical Areas	8	100.0	100.0
Micropolitan Statistical Areas	5	0.0	60.0
Urban Areas	18	55.6	72.3

USCENSUSBUREAU

6

Hierarchy of Census Geographic Entities



USCENSUSBUREAU

7

Hierarchy of Puerto Rico Geographic Entities



USCENSUSBUREAU

8

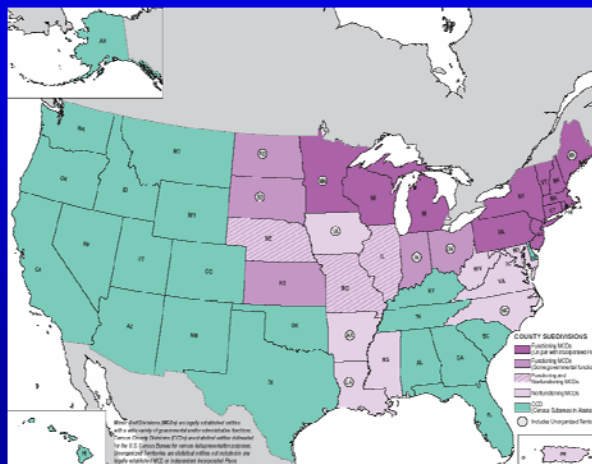
County Subdivisions

Minor Civil Divisions and Census County Divisions

- Minor Civil Divisions (MCDs)
 - Legally bounded entity
 - Sub-county entities in 28 states, the District of Columbia, and Puerto Rico
 - May have a formal government with elected officials
- Census County Divisions (CCDs)
 - Statistical entity
 - Sub-county units that have stable boundaries and recognizable names in 22 states
 - No minimum or maximum population guidelines
 - Not included in ACS single year data products

County Subdivisions

Distribution Map of MCDs and CCDs



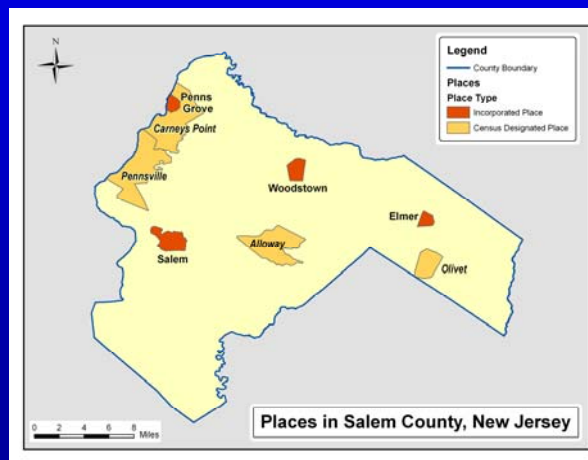
Places

Incorporated Places and Census Designated Places

- Incorporated Places
 - Legally bounded entity
 - Referred to as cities, boroughs, towns, or villages, depending on the state
- Census Designated Places (CDPs)
 - Statistical entity
 - Created to present census data for an area with a concentration of population, housing, and commercial structures that is identifiable by name, but not within an incorporated place
 - Example: Columbia, MD; Paradise, NV

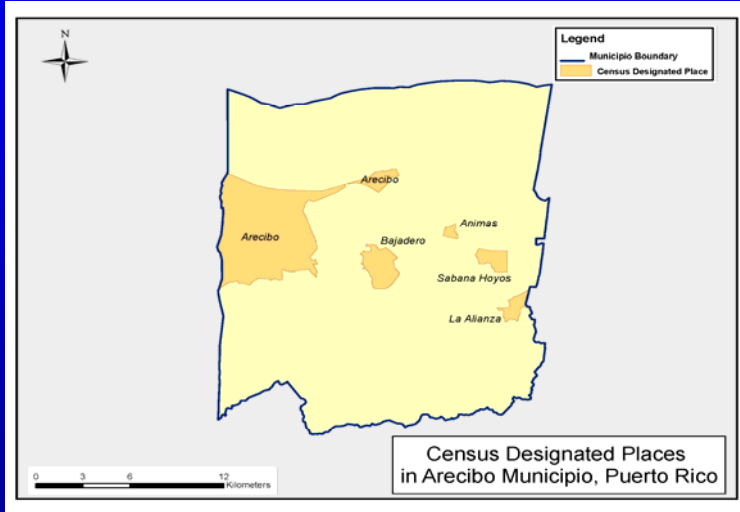
Places

Salem County, New Jersey



Places

Puerto Rico

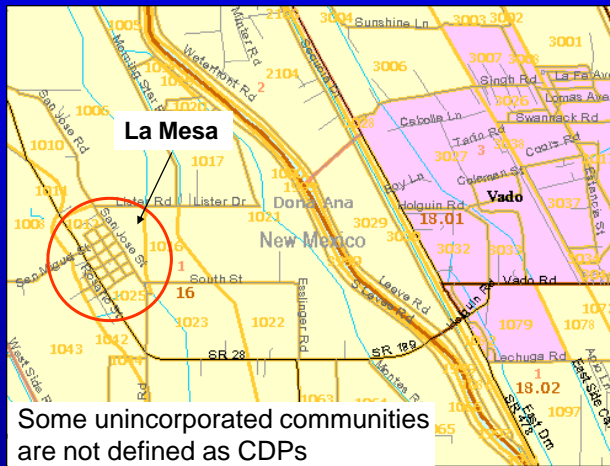


USCENSUSBUREAU

13

Places

Doña Ana County, New Mexico



USCENSUSBUREAU

14

Urban Areas

Urbanized Areas and Urban Clusters

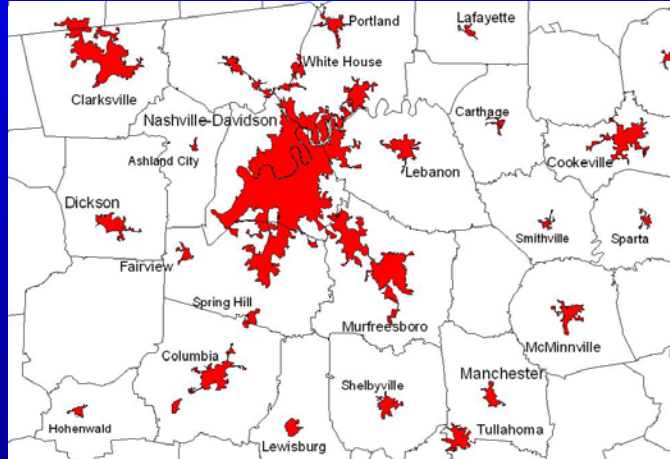
- Urbanized Areas
 - 50,000 or more people
- Urban Clusters
 - 2,500 up to 50,000 people
- Both defined after each decennial census
- Current urban area boundaries do not reflect urbanization occurring after Census 2000

Rural Areas

- All territory not within an urban area
- Cuts across other hierarchies
- Can be in metropolitan or non-metropolitan areas

Urban Areas

Urbanized Areas and Urban Clusters in Tennessee

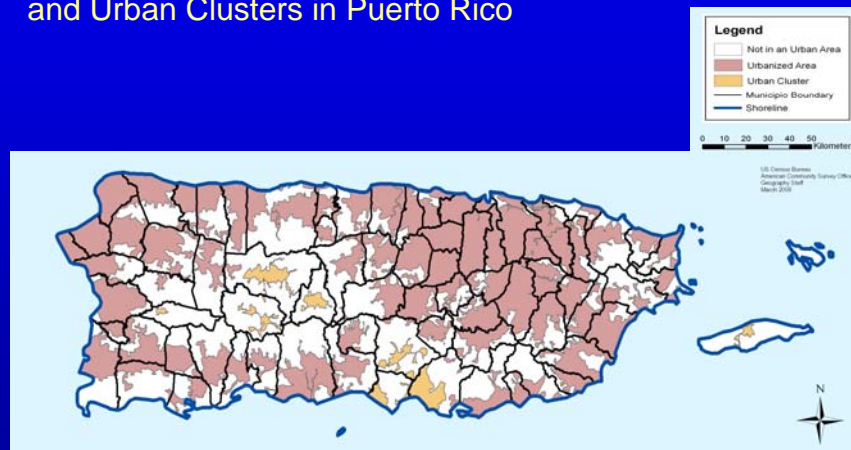


USCENSUSBUREAU

17

Urban Areas

Urbanized Areas and Urban Clusters in Puerto Rico



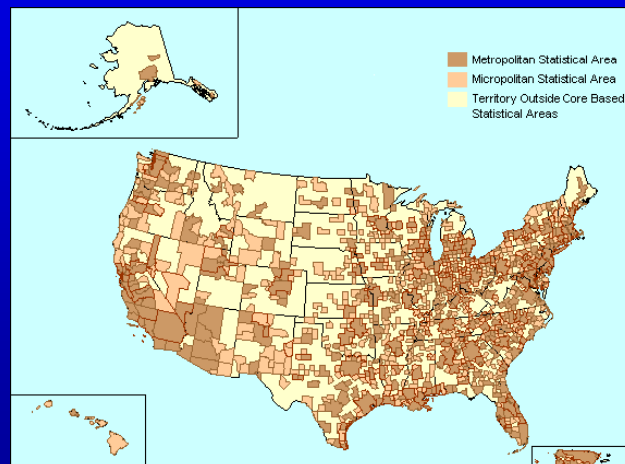
USCENSUSBUREAU

18

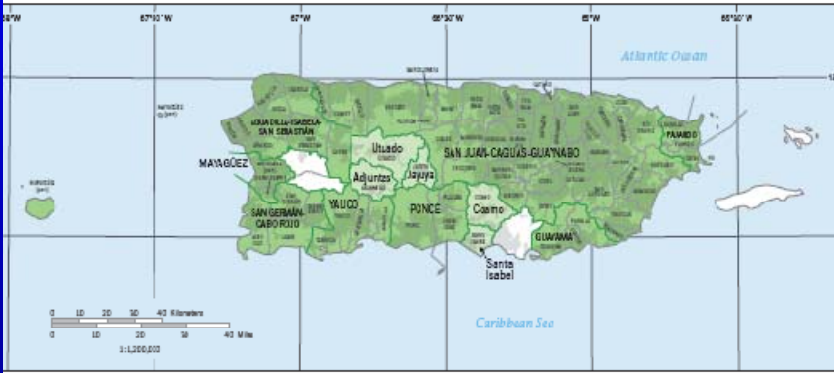
Metropolitan and Micropolitan Statistical Areas

- Defined by U.S. Office of Management and Budget
- Metropolitan Statistical Areas
 - Contains core Urban Area of 50,000 or more population
 - Its own County, and
 - Surrounding counties with heavy commuting patterns
- Micropolitan Statistical Areas
 - Contains urban core between 10,000 – 49,999 population
 - Only small percentage have population 65,000 or more

Metropolitan and Micropolitan Statistical Areas



Metropolitan and Micropolitan Statistical Areas in Puerto Rico



USCENSUSBUREAU

Partial Map of Virginia Metropolitan Statistical Areas, Urban Areas, Places



USCENSUSBUREAU

Partial Map of Puerto Rico Metropolitan Statistical Areas, Urbanized Areas



USCENSUSBUREAU

23

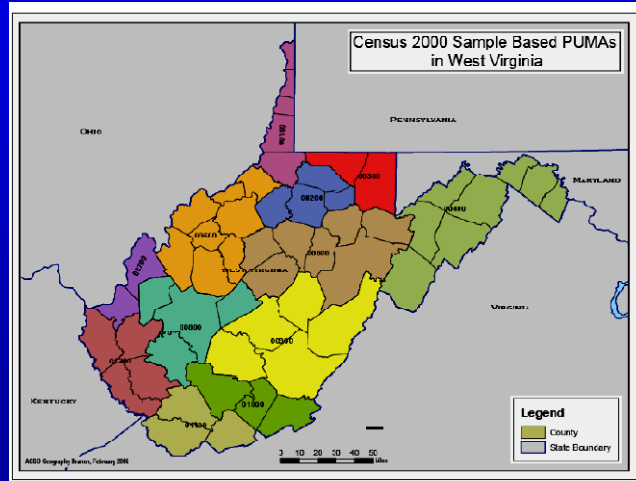
Public Use Microdata Areas (PUMAs)

- Minimum population of 100,000
- Cannot cross state boundaries
- Composed of:
 - Census tracts
 - Places
 - One or more Counties
 - Combination of Tracts and Counties

USCENSUSBUREAU

24

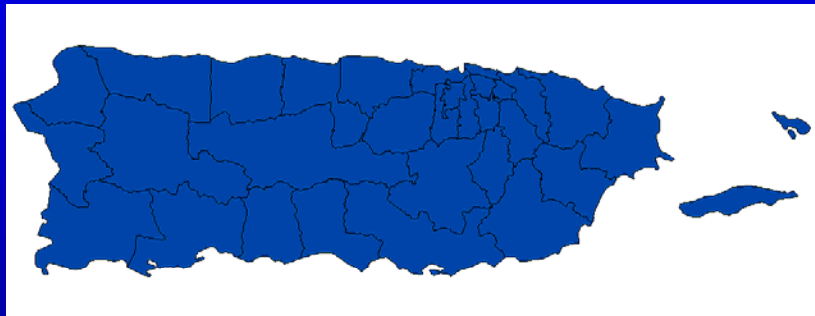
Public Use Microdata Areas



USCENSUSBUREAU

25

Public Use Microdata Areas Puerto Rico



USCENSUSBUREAU

26

ACS Geographic Area Types U.S. and Puerto Rico

Type of Geographic Area	Total Number of Areas	Number of Areas with a Population of 65,000 or more	Number of Areas with a Population of 20,000 or more
County	3,219	800	1,882
County Subdivision	21,171	187	999
Place	25,292	520	2,081
Metropolitan and Micropolitan Statistical Areas	952	510	922
Urban Areas	3,646	394	854

USCENSUSBUREAU

27

ACS Geographic Area Types Puerto Rico

Type of Geographic Area	Total Number of Areas	Number of Areas with a Population of 65,000 or more	Number of Areas with a Population of 20,000 or more
Municipios	78	12	53
Metropolitan Statistical Areas	8	8	0
Micropolitan Statistical Areas	5	0	0
Urban Areas	18	10	3
Places (Zonas Urbanas, Comunidades)	225	7	10

USCENSUSBUREAU

28

2007 Data Product Details State Search Results

AREAS TO BE PUBLISHED IN 2007

Wyoming

- 040 - State**
Wyoming
- 050 - County**
Laramie County, Wyoming
Natrona County, Wyoming
- 310 - Metropolitan or Micropolitan Statistical Area**
Casper, WY Metropolitan Statistical Area
Cheyenne, WY Metropolitan Statistical Area
- 400 - Urban Area**
Cheyenne, WY Urbanized Area
- 500 - Congressional District (110th)**
Congressional District (at Large), Wyoming (110th Congress)
- 795 - Public Use Microdata Area (PUMA)**
PUMAs 00100, Wyoming
PUMAs 00200, Wyoming
PUMAs 00300, Wyoming
PUMAs 00400, Wyoming
- 970 - School District, Unified**
Laramie County School District 01, Wyoming
Natrona County School District 01, Wyoming

Choose a state or Puerto Rico:

Select a State

Choose a geographic area:

- All
- State
- County
- County Subdivision
- Place
- American Indian Area-Alaska Native Area-Hawaiian Home Land
- Metropolitan or Micropolitan Statistical Area
- Metropolitan or Micropolitan Statistical Area-State-Principal City
- Metropolitan Statistical Area-Metropolitan Division
- Combined Statistical Area
- Combined New England City and Town Area
- New England City and Town Area
- New England City and Town Area-State-Principal City
- New England City and Town Area (NECTA)-NECTA Division
- Urban Area
- Congressional District (110th)
- Public Use Microdata Area (PUMA)
- School District

USCENSUSBUREAU

29

2007 Data Product Details Puerto Rico Search Results

Census > ACS Home > Using The Data > 2007 Data Product Details > State Search Results

2007 Data Product Details: State Search Results

AREAS TO BE PUBLISHED IN 2007

Puerto Rico

- 040 - State**
Puerto Rico
- 050 - County**
Aguada Municipio, Puerto Rico
Arecibo Municipio, Puerto Rico
Bayamón Municipio, Puerto Rico
Caguas Municipio, Puerto Rico
Carolina Municipio, Puerto Rico
Guaynabo Municipio, Puerto Rico
Mayagüez Municipio, Puerto Rico
Ponce Municipio, Puerto Rico
San Juan Municipio, Puerto Rico
Toa Alta Municipio, Puerto Rico
Toa Baja Municipio, Puerto Rico
Trujillo Alto Municipio, Puerto Rico
- 100 - Place**
Bayamón zona urbana, Puerto Rico
Caguas zona urbana, Puerto Rico
Carolina zona urbana, Puerto Rico
Guaynabo zona urbana, Puerto Rico

Choose a state or Puerto Rico:

Select a State

Choose a geographic area:

- All
- State
- County
- County Subdivision
- Place
- American Indian Area-Alaska Native Area-Hawaiian Home Land
- Metropolitan or Micropolitan Statistical Area
- Metropolitan or Micropolitan Statistical Area-State-Principal City
- Metropolitan Statistical Area-Metropolitan Division
- Combined Statistical Area
- Combined New England City and Town Area
- New England City and Town Area
- New England City and Town Area-State-Principal City
- New England City and Town Area (NECTA)-NECTA Division
- Urban Area
- Congressional District (110th)
- Public Use Microdata Area (PUMA)
- School District

USCENSUSBUREAU

30

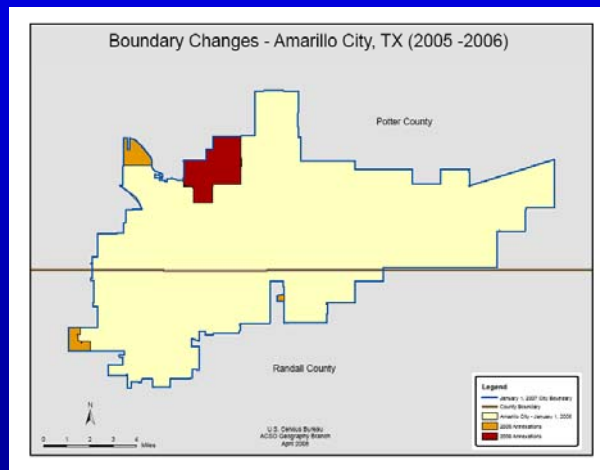
Geographic Boundaries

- Multiyear estimates are based on geographic boundaries as of January 1 of the last year in the multiyear period
- Boundary Annexation Survey collects boundary changes
- Boundaries of other statistical areas will be updated every decade in conjunction with the decennial census

USCENSUSBUREAU

31

Geographic Boundaries Amarillo city, TX



USCENSUSBUREAU

32

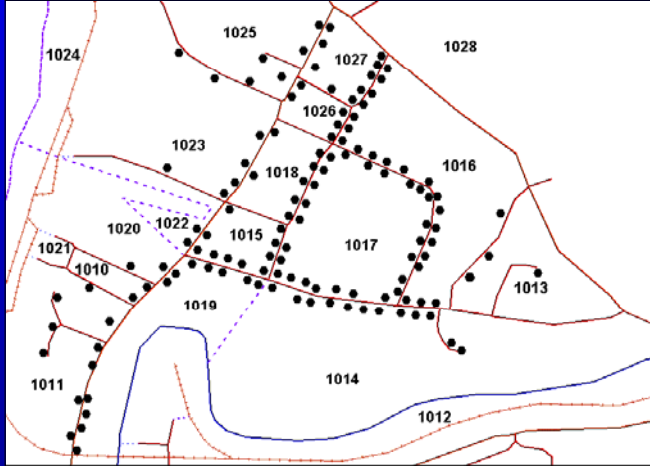
Boundary and Annexation Survey

- Annual survey
- Primary source of information about
 - Legal boundaries
 - Boundary changes
 - Names of governments
 - Legal status
 - Types of governmental units
 - New or dissolved governmental units
 - Higher-level geographic relationships

Master Address File (MAF)

- Official inventory of all known housing units in the U.S. and Puerto Rico
- Updated using information from
 - U.S. Postal Service
 - local governments
 - Census field operations
- The ACS sample is drawn from the MAF

MAF/TIGER Database

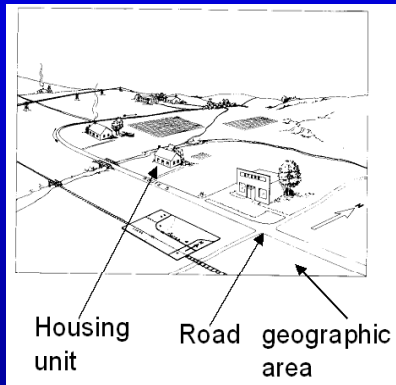
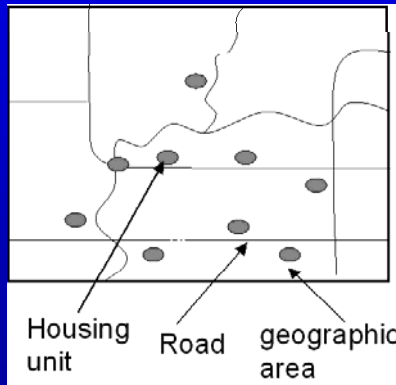


USCENSUSBUREAU

35

MAF/TIGER Database

Digital representation of Geographic Features



USCENSUSBUREAU

36

For more information ...

Subscribe to "ACS Alert"

<http://www.census.gov/acs/www/Special/Alerts.htm>

Visit the ACS/PRCS website:

<http://www.census.gov/acs/www>

Contact by telephone:

General ACS Questions: 1-800-923-8282

ACS Geographic Area Questions: 301-763-3056

Contact by email:

acso.users.support@census.gov

USCENSUSBUREAU

37